








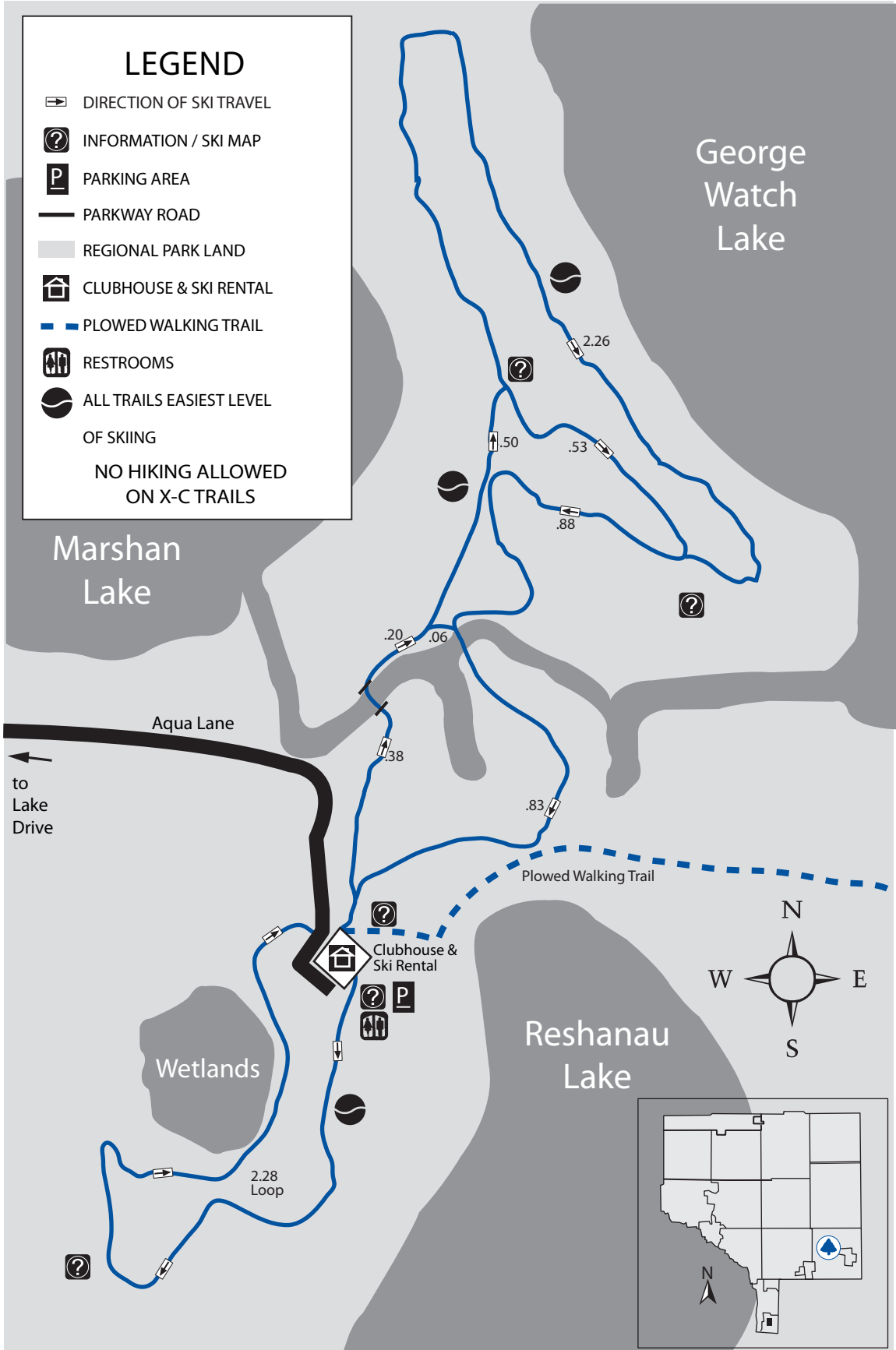


LEGEND

-  DIRECTION OF SKI TRAVEL
-  INFORMATION / SKI MAP
-  PARKING AREA
-  PARKWAY ROAD
-  REGIONAL PARK LAND
-  CLUBHOUSE & SKI RENTAL
-  PLOWED WALKING TRAIL
-  RESTROOMS
-  ALL TRAILS EASIEST LEVEL OF SKIING
- NO HIKING ALLOWED
ON X-C TRAILS



George
Watch
Lake

Marshan
Lake

Aqua Lane

to
Lake
Drive

Reshanau
Lake

Wetlands

Clubhouse &
Ski Rental

2.28
Loop

Plowed Walking Trail